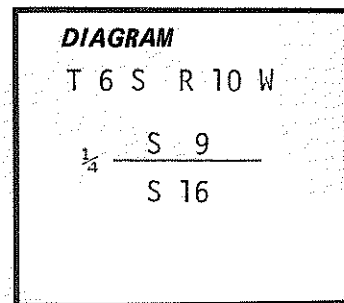


CERTIFIED RECORD OF LAND CORNER MONUMENTATION.

History of original corner establishment:

Wilson in 1890 set a post 4" sq., 4' long, 24" in ground, mkd. 1/4 S on N face from which:

Alder 18" diam. bears S25-1/2°W, 36 lks.
Alder 12" diam. bears N 34°E, 18 lks.



Description of corner evidence found:

Monument found:

4" sq., 36" long post set in a rock mound with visible scribing 1/4S.
This post also found by C.G. Brown, Hebo District Ranger, 1941.
Found 5/8" x 48" iron rebar on east edge of post set by L. Whitmore in 1973.

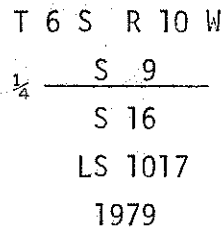
BT's found:

Possible stump hole found S25-1/2°W, 36 lks.
Other orig. BT gone.
Hemlock 10" diam. bears S 63°E, 36.3 ft. (Record S 65°E, 37 ft.) healed blaze (Whitmore BT).
Hemlock 30" diam. bears N 51°W, 18.4 ft. (Record N 53°W, 17.7 ft.) healed blaze (Whitmore BT).

Description of monument and accessories established to perpetuate the original location of this corner: September 14, 1979

Set an aluminum post (with magnet in top and bottom) 30" long, 3" diam., 24" in the ground and in a collar of stone, with aluminum cap mkd.

Orig. post (6" exposed) reset north alongside aluminum post
5/8" iron rebar buried north alongside aluminum post.



Accessories:

No additional bearing trees required
Painted 6" red band and put ATTN signs on both BT's
Placed ATTN sign on post 5'± south

Basis of Bearing

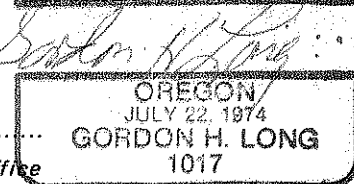
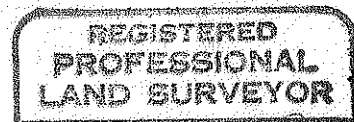
Staff compass was used with a declination of 21°E.

Witness Leonard Whitmore
Leonard Whitmore

Witness Duane Garoutte
Duane Garoutte

Witness Richard Chesebro
Richard Chesebro

I certify this remonumentation and record thereof, was prepared by me or my assistants under my supervisory direction and is true and correct to the best of my knowledge.



Office of County Surveyor County of Tillamook
State of Oregon I hereby certify that the within instrument was filed in this office
for record on the 19 day of OCTOBER 19 79
County Surveyor J. L. Carlich by Allan E. Duncan
(COUNTY OFFICIAL) (DEPUTY)